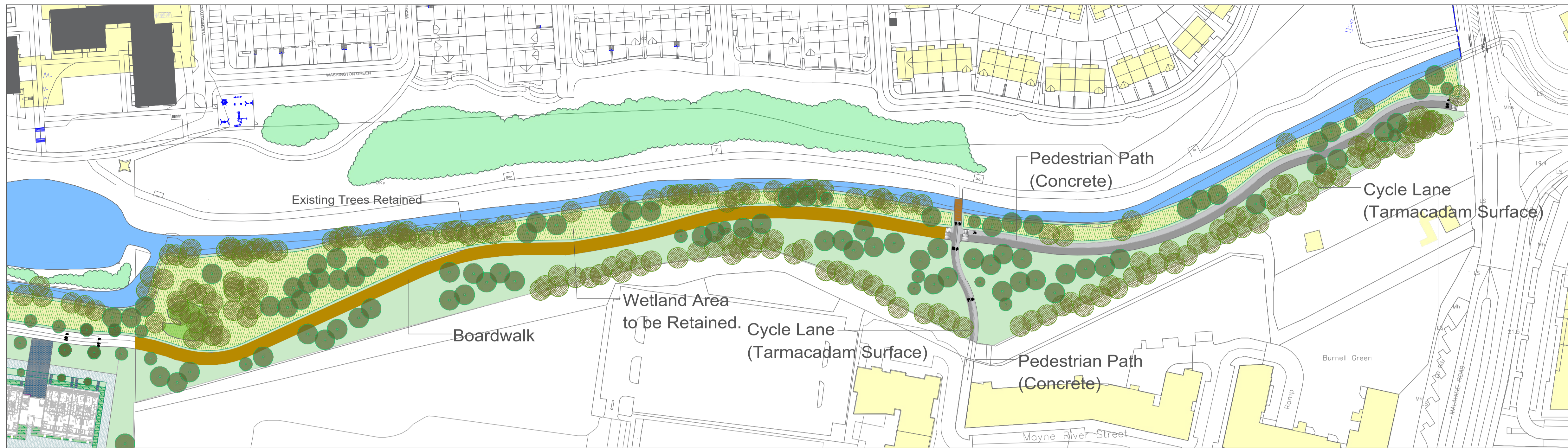
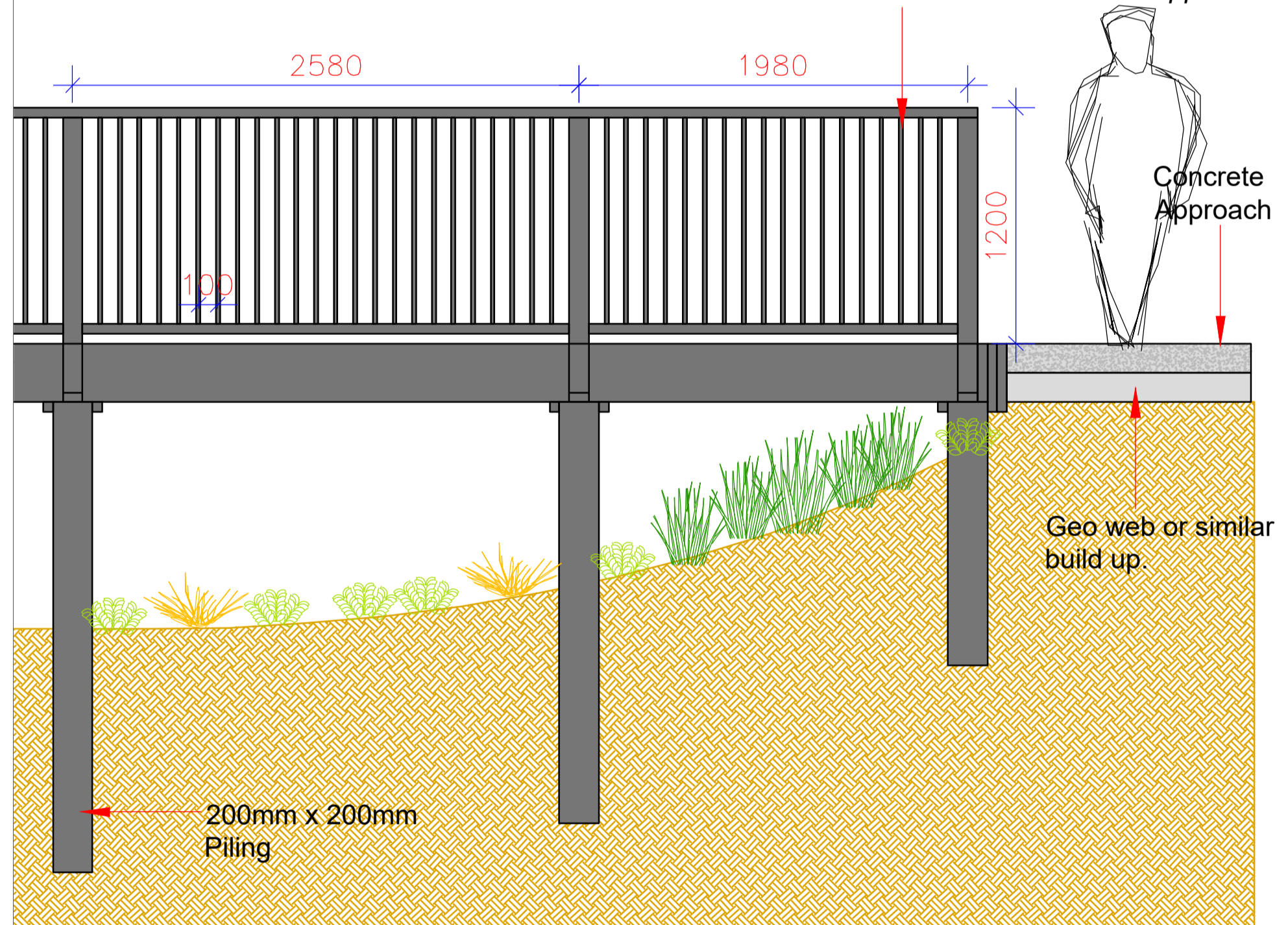


Location Plan Scale (1:1000) @A1



STANDARD BOARDWALK Elevation View Scale 1:25

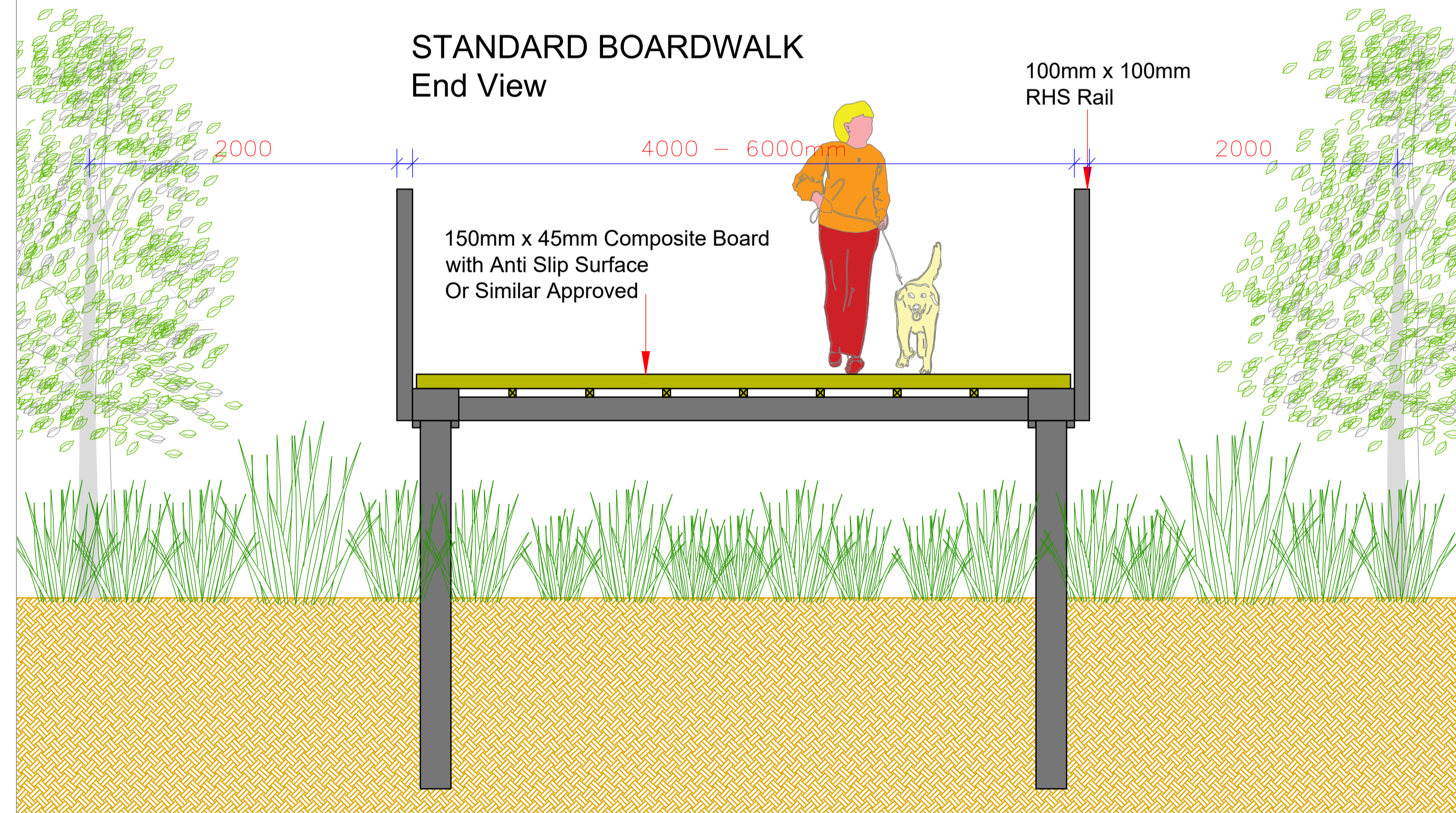
20mm Round Bar Vertical infill at 123mm Centres. Bottom RHS 50 x 50mm or similar approved.



← Wetland Restoration →
Planting As Required
To Stabilize Disturbed Area

← Wetland Restoration →
Planting As Required
To Stabilize Disturbed Area

STANDARD BOARDWALK End View



| REV | DATE | BY | CHECKED | DESCRIPTION |
|-----|------------|----|---------|----------------|
| I | 22/04/2022 | PL | RMD | Revised Layout |
| H | 07/04/2022 | PL | RMD | Revised Layout |
| G | 07/04/2022 | PL | RMD | Revised Layout |
| F | 16/07/2021 | MR | RMD | Revised Layout |
| E | 23/06/2021 | MR | RMD | Revised Layout |
| D | 23/03/2021 | MR | RMD | Revised Layout |

| | | | |
|----------------|-----------------------------------|-------------|-------------------|
| Project Title: | Development at Belcamp, Dublin 17 | | |
| Client: | Gerard Gannon Properties | Dwg No. 11. | |
| Drawing Title: | Boardwalk Detail | Scale | 1:1000, 1:25 @ A1 |
| Job No. | 1561 | Date | 22/04/2022 |

Ronan MacDiarmada + Associates Ltd.
Landscape Architects and Consultants.

5 Tootenhill, Rathcoole, Co. Dublin
tel: +353 1 412 4476 mob: 086 26 25 438
fax: +353 1 401 3748 e-mail: ronan@rmda.ie